









**Fourteen Island Lake Area Land Use and Development**

- KEY**
-  Road Allowances
  -  Water Bodies
  -  Rivers and Streams
  -  Permanent Residences
  -  Seasonal Residences
  -  Vacant Lots
  -  Public Land



SCALE 0 100 200 300 400 500  
Metres

**Disclaimer**  
This map is for illustrative purpose only. Do not rely on it for precise delineation of boundaries, routes, locations or features, nor as a guide for navigation.