









**Fourteen Island Lake Sub-watershed**

**KEY**

-  Primary Road
-  Secondary Road
-  Rivers and Streams
-  Waterbody
-  Wetland Area, Permanent
-  Sub-watershed Boundary
-  Provincially Significant Wetlands
-  Environmental Protection

**SCALE** 0 100 200 300 400 500 Metres

**Disclaimer**  
This map is for illustrative purpose only. Do not rely on it for precise delineation of boundaries, routes, locations or features, nor as a guide for navigation.